




67



- KEY**
-  Conservation Area
  - viewpoints
    -  narrow
    -  good
    -  wide
  -  village approach
  -  focalpoint in village
  -  positive unlisted building
  -  listed building

100      0      100      200      300 m

This map is reproduced from or based on Ordnance Survey material with the permission of Ordnance Survey on behalf of the Controller of Her Majesty's Stationery Office. © Crown Copyright. Unauthorised reproduction infringes Crown copyright and may lead to prosecution or civil proceedings. Peterborough City Council. 100024236.2019



This page is intentionally left blank