







KEY

-  Groups of target buildings
-  Phase 1
-  Phase 2
-  Phase 3
-  Conservation Area
-  Listed buildings outside scheme area

Title
 Department
 Drg. No.
 Scale
 Date 2nd November 2010



This map is reproduced from or based upon Ordnance Survey material with the permission of Ordnance Survey on behalf of the Controller of Her Majesty's Stationery Office
 © Crown copyright. Unauthorised reproduction infringes Crown copyright and may lead to prosecution or civil proceedings. Peterborough City Council. 100024236. 2009.

This page is intentionally left blank